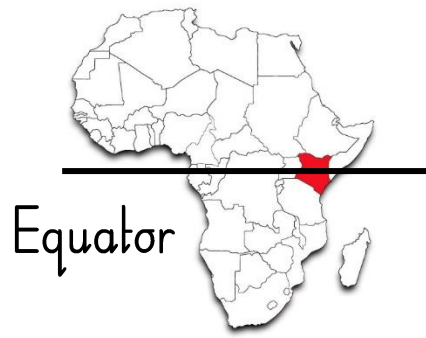


# Kenya: What is it like where these people live?



Equator

## Key Facts


- Kenya is located in East Africa which lies on the Equator.
- The capital city of Kenya is Nairobi.
- In Kenya there are extreme levels of poverty and wealthy very close together.

## Key Vocabulary

African	To be African is to belong to a group of countries in a continent called Africa.
climate	What the weather is like over a long period of time.
export	Something that is sent to another country to be sold.
harbour	A place where boats can shelter
population	The whole number of people living in an area
port	A place by the sea where people enter or leave a country.
poverty	the state of being extremely poor.
rural	An area of countryside.
slums	A residential area with poor housing that is overcrowded.
trade	The buying and selling of goods and services.
urban	A built up area such as a town or city.
wealthy	The state of having a large amount of money, property, or valuable possessions.

## How to be a Geographer

### How to use an atlas.

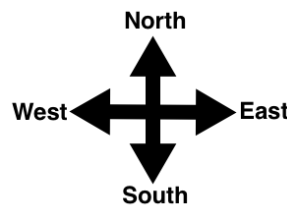


1. Find the **Contents** page.
2. Look for the page number for what you want to look at.
3. Find that page in the atlas.
4. Use the **map symbols** and the **Key** to help you read the map.

**Add symbols to an outline map using a key to plot human and physical features.**

1. Create a title for the outline map.
2. Choose an appropriate symbol for each physical/human feature.
3. Add the symbol in the correct place on the outline map.
4. Add the symbol into the key.

### What do the 4-points on a compass mean?



**Recognise human and physical features.**

### physical features

Physical features like seas, mountains and rivers are natural. They would be here even if there were no people around.



### human features

Human features are things like houses, roads and bridges. They have been built by people.

